

A417 Missing Link

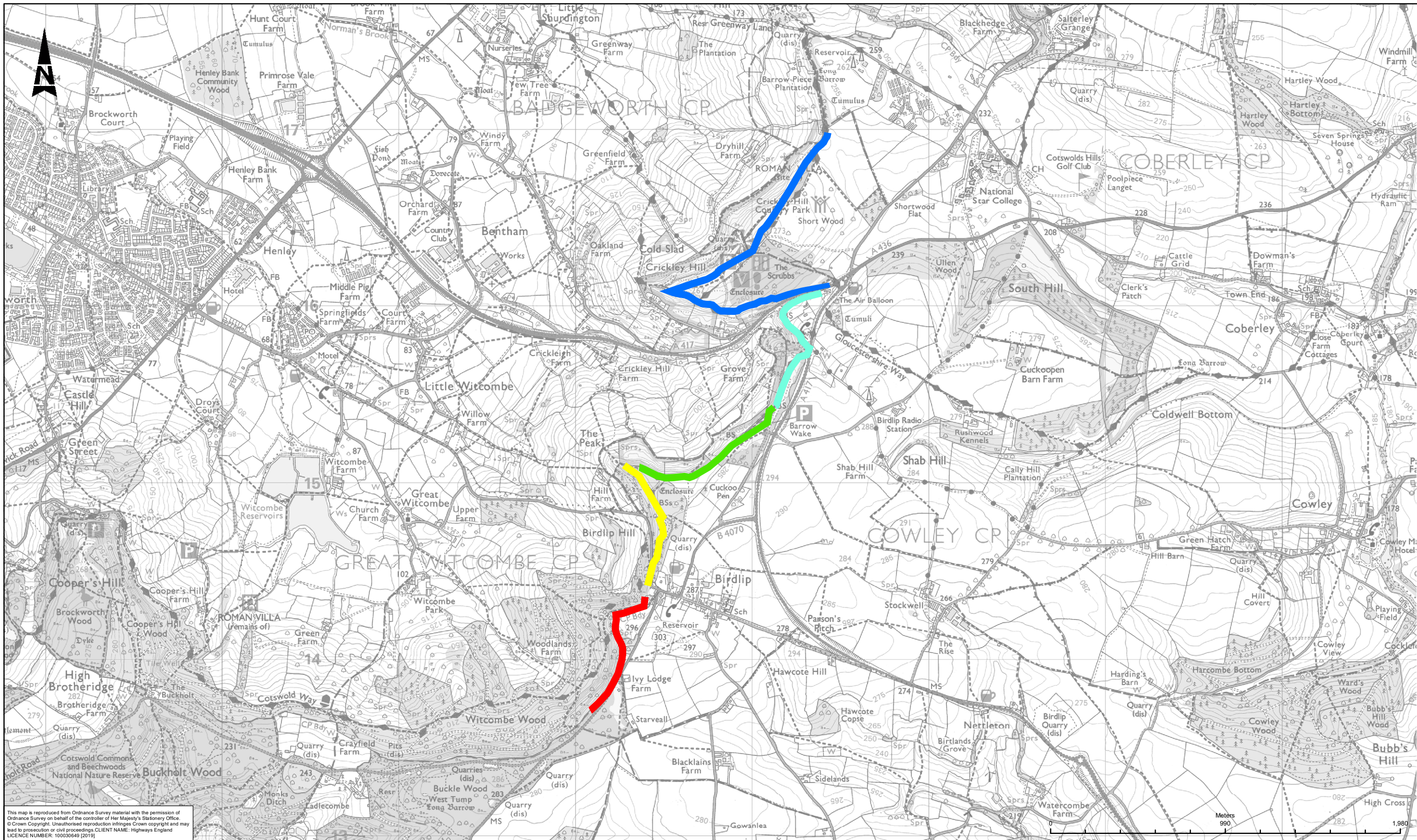
Preliminary Environmental Information Report

Chapter 3 Assessment of Alternatives - Figures

28 September 2020

Contents

Figure 3.1	Escarpment zones
Figure 3.2	Initial 30 options
Figure 3.3	6 options taken forward for full assessment
Figure 3.4	Option 12
Figure 3.5	Option 30
Figure 3.6	Amendments to the proposed scheme since 2019 statutory consultation sheet 1 of 6
Figure 3.6	Amendments to the proposed scheme since 2019 statutory consultation sheet 2 of 6
Figure 3.6	Amendments to the proposed scheme since 2019 statutory consultation sheet 3 of 6
Figure 3.6	Amendments to the proposed scheme since 2019 statutory consultation sheet 4 of 6
Figure 3.6	Amendments to the proposed scheme since 2019 statutory consultation sheet 5 of 6
Figure 3.6	Amendments to the proposed scheme since 2019 statutory consultation sheet 6 of 6



This map is reproduced from Ordnance Survey material with the permission of Ordnance Survey on behalf of the controller of Her Majesty's Stationery Office. © Crown Copyright. Unauthorised reproduction infringes Crown copyright and may lead to prosecution or civil proceedings. CLIENT NAME: Highways England LICENCE NUMBER: 100030949 [2019]

- LEGEND**
- █ ESCARPMENT ZONE A
 - █ ESCARPMENT ZONE B
 - █ ESCARPMENT ZONE C
 - █ ESCARPMENT ZONE D
 - █ ESCARPMENT ZONE E

SAFETY, HEALTH AND ENVIRONMENTAL INFORMATION

IN ADDITION TO THE HAZARDS RISKS NORMALLY ASSOCIATED WITH THE TYPES OF WORK DETAILED ON THIS DRAWING, NOTE THE FOLLOWING SIGNIFICANT RESIDUAL RISKS (REFERENCE SHALL ALSO BE MADE IN THE DESIGN HAZARD LOG)

CONSTRUCTION

NONE

MAINTENANCE / CLEANING

NONE

USE

NONE

DECOMMISSIONING / DEMOLITION

NONE

P06	21/09/20	CLIENT COMMENTS ADDRESSED	EB	AM	JP	SW
Rev.	Date	Description	By	Chk'd	App'd	Aud'd

S4 Drawing Status
SUITABLE FOR STAGE APPROVAL

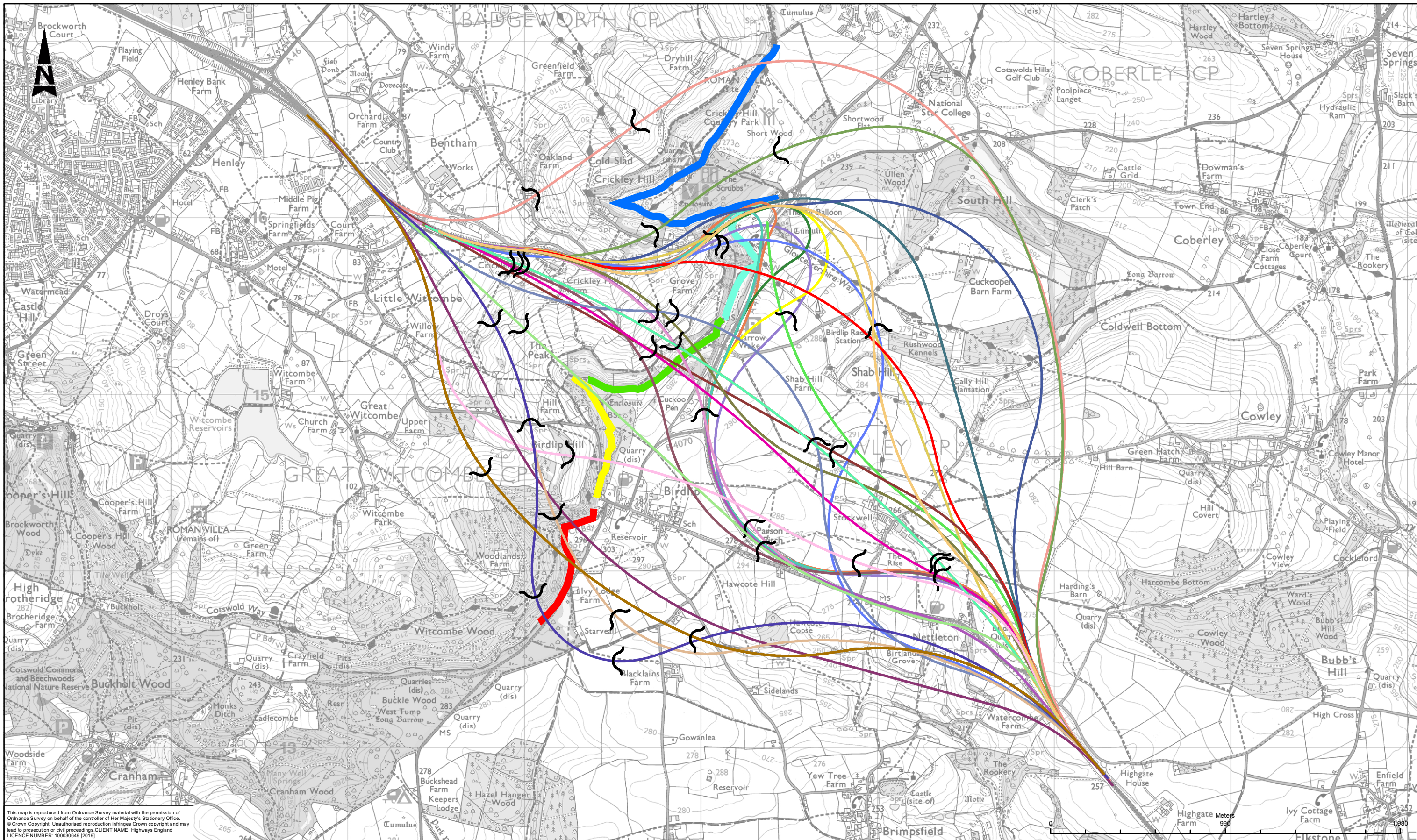
ARUP

**highways
england**

Project Title
A417 MISSING LINK

Drawing Title
**FIGURE 3.1
ESCARPMENT ZONES**

Scale 1:20,000	By EB	Checked AM	Approved JP	Authorised SW
Original Size A3	Date 21/09/20	Date 21/09/20	Date 21/09/20	Date 21/09/20
Drawing Number HE PIN HE551505 - ARUP	Originator - DR -	Volume - D -	Revision 000012	
				P06



This map is reproduced from Ordnance Survey material with the permission of Ordnance Survey on behalf of the controller of Her Majesty's Stationery Office. © Crown Copyright. Unauthorised reproduction infringes Crown copyright and may lead to prosecution or civil proceedings. CLIENT NAME: Highways England LICENCE NUMBER: 10003949 (2019)

LEGEND	
ESCARPMENT ZONE A	OPTION 1
ESCARPMENT ZONE B	OPTION 2
ESCARPMENT ZONE C	OPTION 3
ESCARPMENT ZONE D	OPTION 4
ESCARPMENT ZONE E	OPTION 5
OPTION 6A	OPTION 13
OPTION 7	OPTION 9
OPTION 8	OPTION 10
OPTION 11	OPTION 12
OPTION 14	OPTION 15
OPTION 16	OPTION 17
OPTION 18	OPTION 19
OPTION 20	OPTION 21
OPTION 22	OPTION 23
OPTION 24A	OPTION 25
OPTION 26	OPTION 27
OPTION 28	OPTION 29
OPTION 30	OPTION 30
PORTAL	PORTAL

SAFETY, HEALTH AND ENVIRONMENTAL INFORMATION

IN ADDITION TO THE HAZARDS/RISKS NORMALLY ASSOCIATED WITH THE TYPES OF WORK DETAILED ON THIS DRAWING, NOTE THE FOLLOWING SIGNIFICANT RESIDUAL RISKS (REFERENCE SHALL ALSO BE MADE IN THE DESIGN HAZARD LOG)

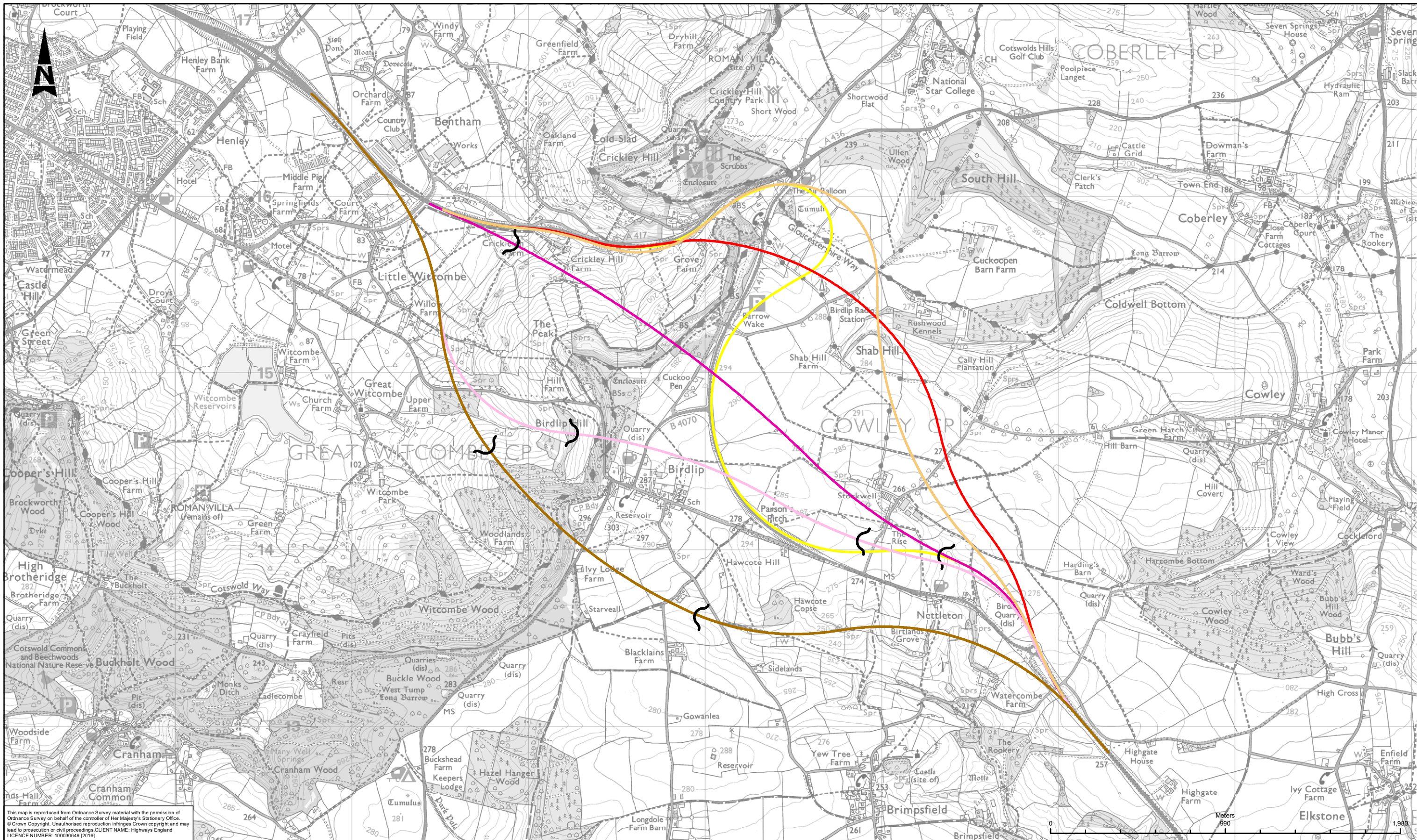
CONSTRUCTION	NONE
MAINTENANCE / CLEANING	NONE
USE	NONE
DECOMMISSIONING / DEMOLITION	P06 21/09/20 CLIENT COMMENTS ADDRESSED

Subsidiary	S4	Drawing Status	SUITABLE FOR STAGE APPROVAL
Client	ARUP	Project Title	A417 MISSING LINK
Rev.	Date	Description	By Chk'd App'd Auth'd

ARUP

highways england

Scale	1:20,000	By	EB	Checked	AM	Approved	JP	Authorised	SW
Original Size	A3	Date	21/09/20	Date	21/09/20	Date	21/09/20	Date	21/09/20
Drawing Number	HE551505 - ARP - DR - D - 000013	Originator	ARP	Volume	HGN	Location		Type	Role



This map is reproduced from Ordnance Survey material with the permission of Ordnance Survey on behalf of the controller of Her Majesty's Stationery Office. © Crown Copyright. Unauthorised reproduction infringes Crown copyright and may lead to prosecution or civil proceedings. CLIENT NAME: Highways England LICENCE NUMBER: 100030949 (2019)

LEGEND	
—	OPTION 3
—	OPTION 12
—	OPTION 21
—	OPTION 24A
—	OPTION 29
—	OPTION 30
—	PORTAL

SAFETY, HEALTH AND ENVIRONMENTAL INFORMATION

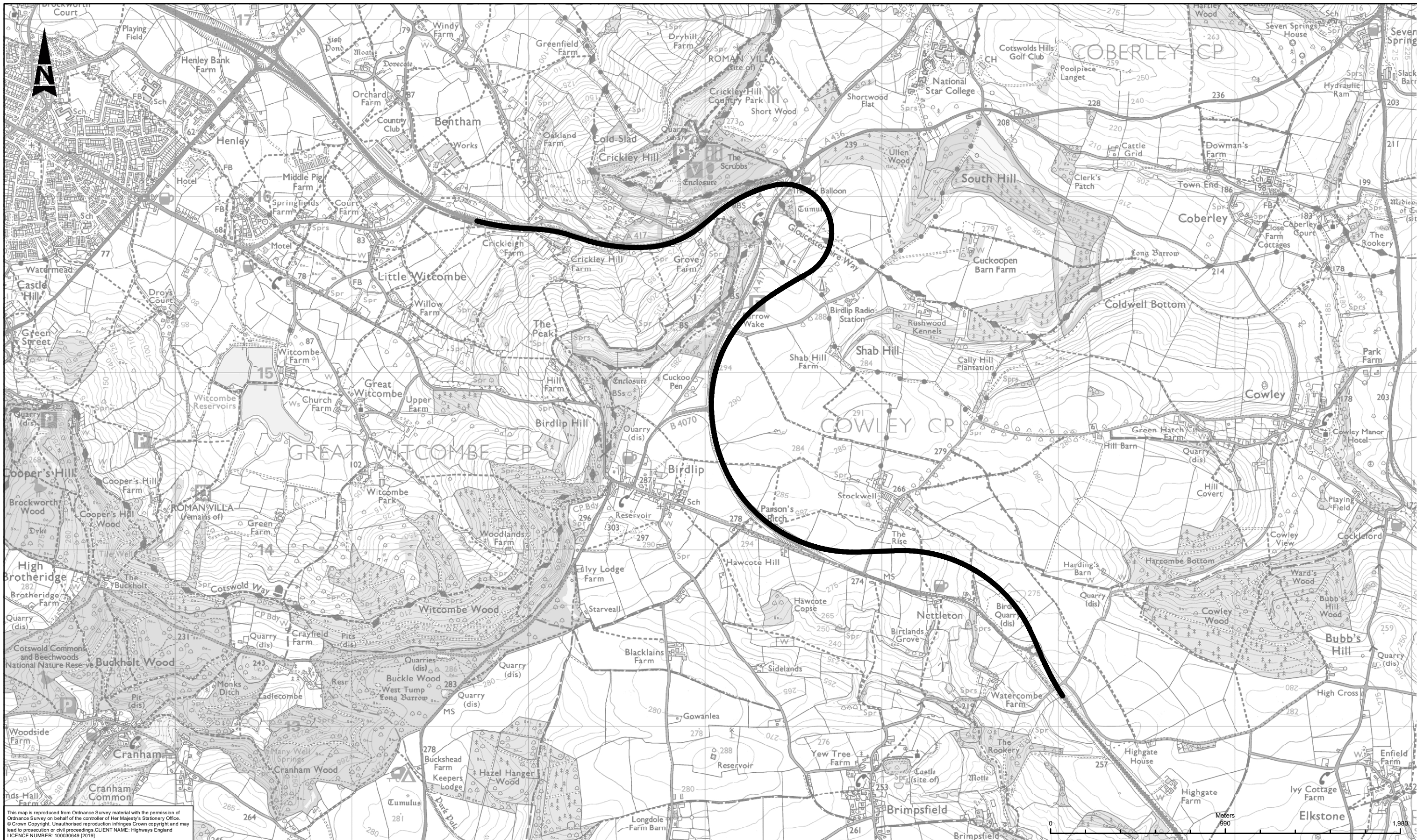
IN ADDITION TO THE HAZARDS/RISKS NORMALLY ASSOCIATED WITH THE TYPES OF WORK DETAILED ON THIS DRAWING, NOTE THE FOLLOWING SIGNIFICANT RESIDUAL RISKS (REFERENCE SHALL ALSO BE MADE IN THE DESIGN HAZARD LOG)	
CONSTRUCTION	NONE
MAINTENANCE / CLEANING	NONE
USE	NONE
DECOMMISSIONING / DEMOLITION	P06 21/09/20 CLIENT COMMENTS ADDRESSED
Rev.	Date Description

By	Chk'd	App'd	Auth'd
EB	AM	JP	SW

Client: **ARUP**

highways england

Project Title		A417 MISSING LINK			
Drawing Title		FIGURE 3.3 6 OPTIONS TAKEN FORWARD FOR FULL ASSESSMENT			
Scale	By	Checked	Approved	Authorised	
1:20,000	EB	AM	JP	SW	
Original Size	Date	Date	Date	Date	
A3	21/09/20	21/09/20	21/09/20	21/09/20	
Drawing Number	HE PIN	ORP	Volume		
HE551505 -	ARP	HGN			P06
X_XX_XXXX_X	-DR-	D - 000014			
Location	Type	Role	Number		



This map is reproduced from Ordnance Survey material with the permission of Ordnance Survey on behalf of the controller of Her Majesty's Stationery Office. © Crown Copyright. Unauthorised reproduction infringes Crown copyright and may lead to prosecution or civil proceedings. CLIENT NAME: Highways England LICENCE NUMBER: 10003949 (2019)

LEGEND
 OPTION 12 CENTRELINE

SAFETY, HEALTH AND ENVIRONMENTAL INFORMATION

IN ADDITION TO THE HAZARDS/RISKS NORMALLY ASSOCIATED WITH THE TYPES OF WORK DETAILED ON THIS DRAWING, NOTE THE FOLLOWING SIGNIFICANT RESIDUAL RISKS (REFERENCE SHALL ALSO BE MADE IN THE DESIGN HAZARD LOG)

CONSTRUCTION	NONE
MAINTENANCE / CLEANING	NONE
USE	NONE
DECOMMISSIONING / DEMOLITION	NONE

Rev.	Date	Description	By	Chk'd	App'd	Auth'd
P06	21/09/20	CLIENT COMMENTS ADDRESSED	EB	AM	JP	SW

S4 SUITABLE FOR STAGE APPROVAL

ARUP

highways england

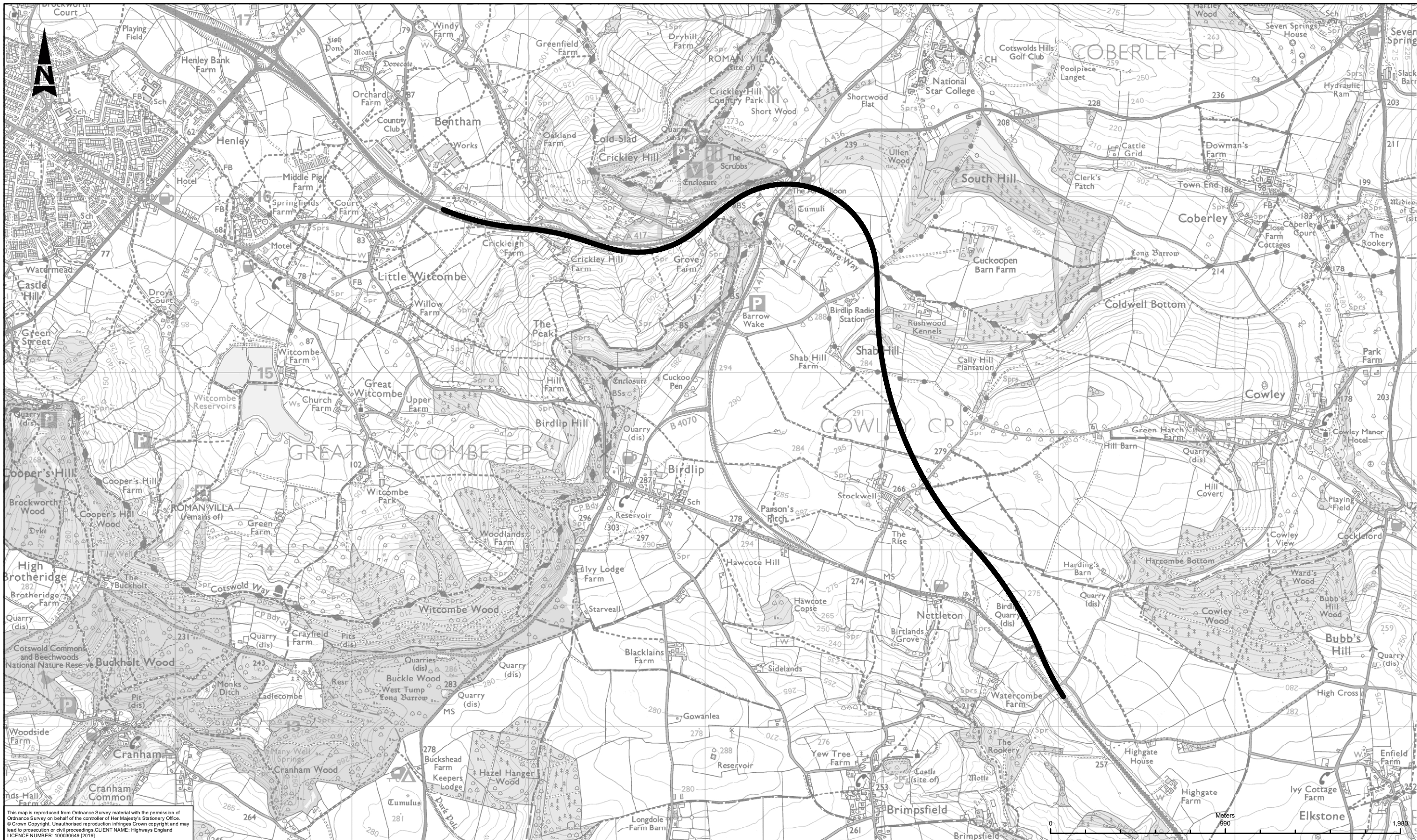
Project Title: A417 MISSING LINK

Drawing Title: FIGURE 3.4 OPTION 12

Scale	1:20,000	By	EB	Checked	AM	Approved	JP	Authorised	SW
Original Size	A3	Date	21/09/20	Date	21/09/20	Date	21/09/20	Date	21/09/20

Drawing Number	HE PIN	ORP	Volume	
HE551505 -	ARP	HGN		
X_XX_XXXX_X	-DR-	D-000015		
Location	Type	Role	Number	

P06



This map is reproduced from Ordnance Survey material with the permission of Ordnance Survey on behalf of the controller of Her Majesty's Stationery Office. © Crown Copyright. Unauthorised reproduction infringes Crown copyright and may lead to prosecution or civil proceedings. CLIENT NAME: Highways England LICENCE NUMBER: 100030949 (2019)

LEGEND
 OPTION 30 CENTRELINE

SAFETY, HEALTH AND ENVIRONMENTAL INFORMATION

IN ADDITION TO THE HAZARDS/RISKS NORMALLY ASSOCIATED WITH THE TYPES OF WORK DETAILED ON THIS DRAWING, NOTE THE FOLLOWING SIGNIFICANT RESIDUAL RISKS (REFERENCE SHALL ALSO BE MADE IN THE DESIGN HAZARD LOG)

CONSTRUCTION	NONE
MAINTENANCE / CLEANING	NONE
USE	NONE
DECOMMISSIONING / DEMOLITION	NONE

Rev.	Date	Description	By	Chk'd	App'd	Auth'd
P06	21/09/20	CLIENT COMMENTS ADDRESSED	EB	AM	JP	SW

S4 SUITABLE FOR STAGE APPROVAL

ARUP

highways england

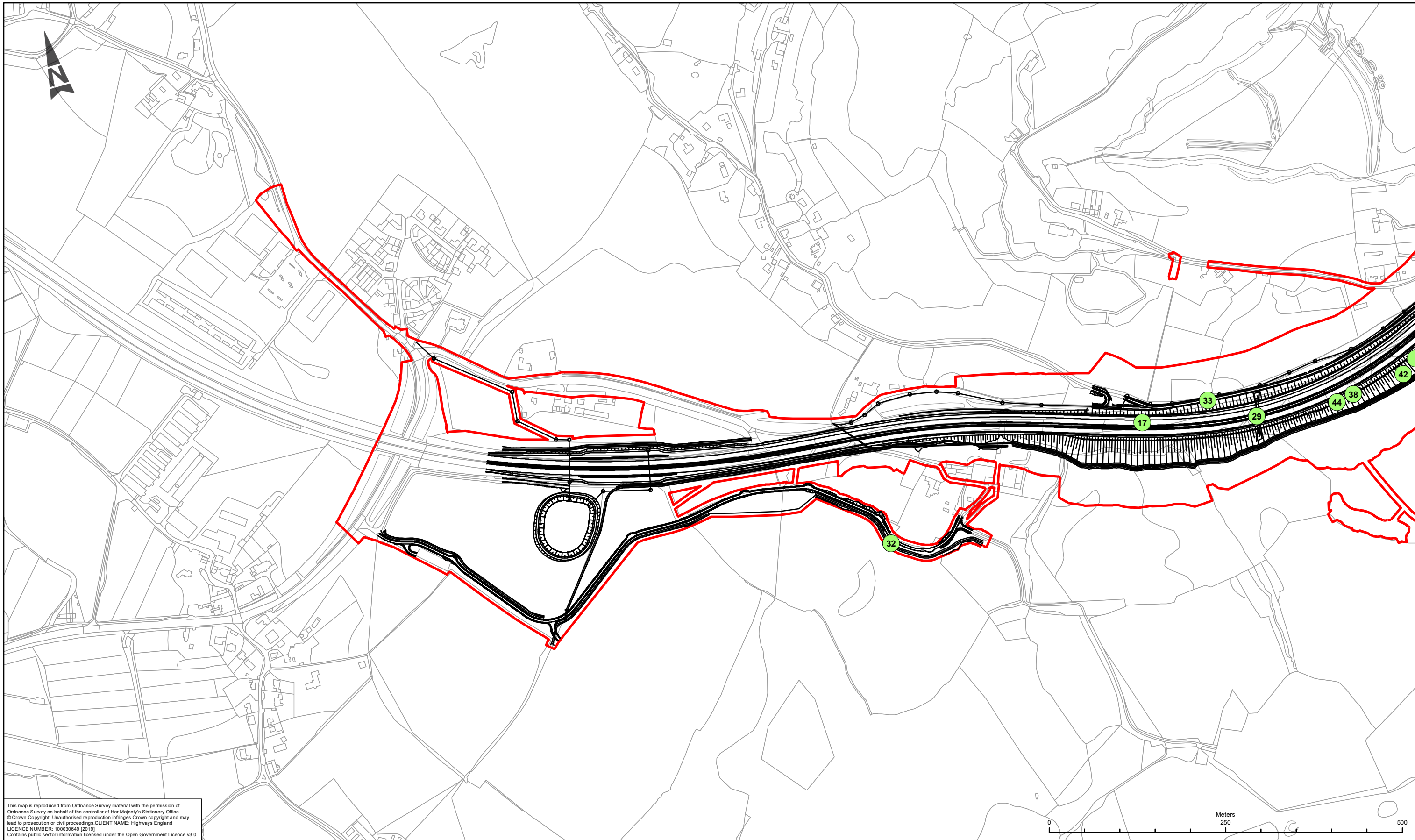
Project Title: A417 MISSING LINK

Drawing Title: FIGURE 3.5 OPTION 30

Scale	1:20,000	By	EB	Checked	AM	Approved	JP	Authorised	SW
Original Size	A3	Date	21/09/20	Date	21/09/20	Date	21/09/20	Date	21/09/20

Drawing Number	HE PIN	ORP	Volume	
HE551505 -	ARP	HGN		
X_XX_XXXX_X	-DR-	D-000016		
Location	Type	Role	Number	

P06



This map is reproduced from Ordnance Survey material with the permission of Ordnance Survey on behalf of the controller of Her Majesty's Stationary Office. © Crown Copyright. Unauthorised reproduction infringes Crown copyright and may lead to prosecution or civil proceedings. CLIENT NAME: Highways England LICENCE NUMBER: 100030649 [2019] Contains public sector information licensed under the Open Government Licence v3.0.

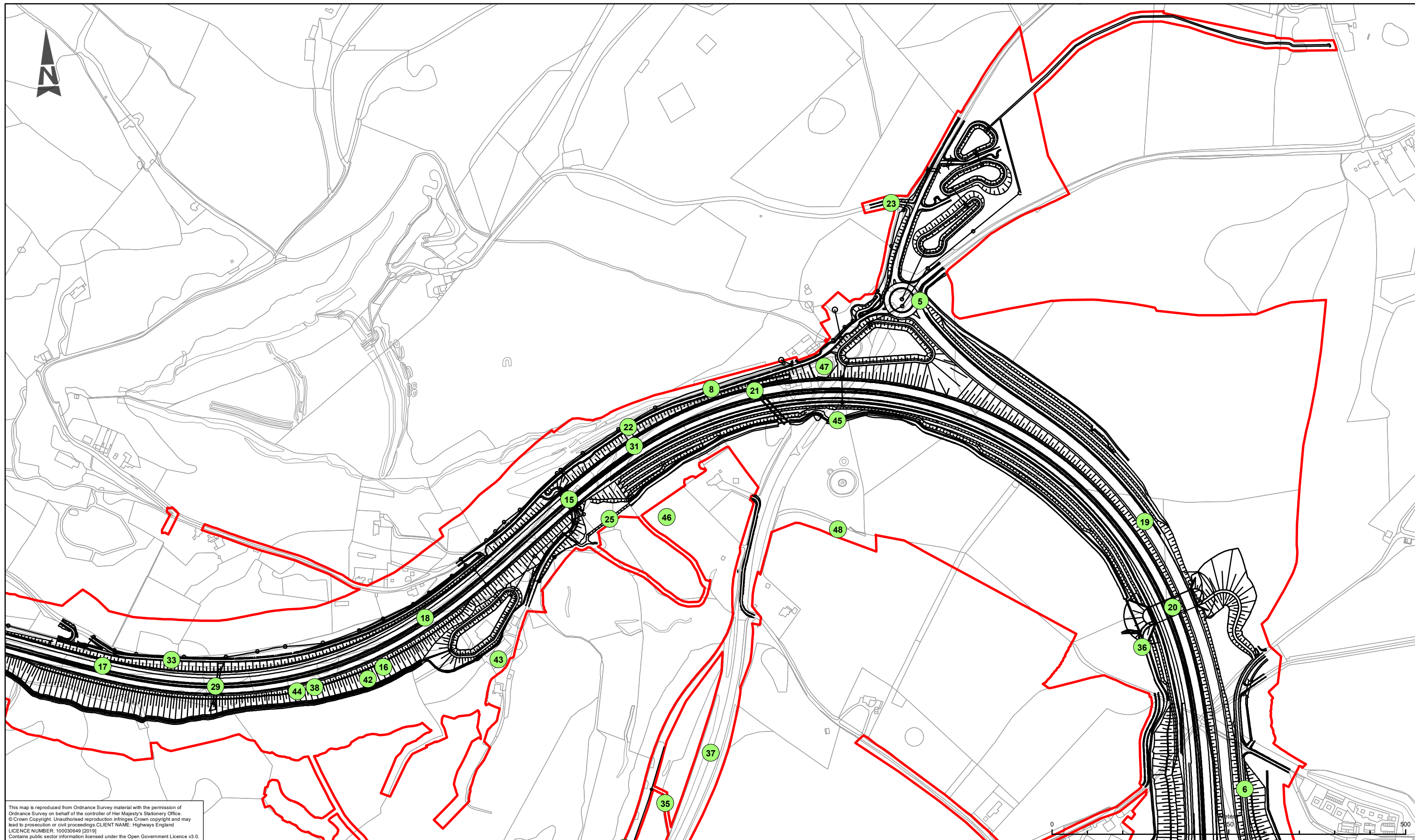
LEGEND

● AMENDMENTS TO THE PROPOSED SCHEME SINCE 2019 STATUTORY CONSULTATION

SAFETY, HEALTH AND ENVIRONMENTAL INFORMATION			
IN ADDITION TO THE HAZARDS/RISKS NORMALLY ASSOCIATED WITH THE TYPES OF WORK DETAILED ON THIS DRAWING, NOTE THE FOLLOWING SIGNIFICANT RESIDUAL RISKS (REFERENCE SHALL ALSO BE MADE IN THE DESIGN HAZARD LOG)			
CONSTRUCTION			
NONE			
MAINTENANCE / CLEANING			
NONE			
USE			
NONE			
DECOMMISSIONING / DEMOLITION			
NONE			
P04	17/09/20	CLIENT COMMENTS ADDRESSED	EB AM JP SW
Rev.	Date	Description	By Chk'd App'd Auth'd

Suitability	Drawing Status
S4	SUITABLE FOR STAGE APPROVAL
ARUP	
highways england	

Project Title					A417 MISSING LINK				
Drawing Title					FIGURE 3.6 AMENDMENTS TO THE PROPOSED SCHEME SINCE 2019 STATUTORY CONSULTATION SHEET 1 OF 6				
Scale	By	Checked	Approved	Authorised	Date	Date	Date	Date	Date
1:5,000	EB	AM	JP	SW	17/09/20	17/09/20	17/09/20	17/09/20	17/09/20
Original Size	Date	Date	Date	Date	Date	Date	Date	Date	Date
A3	17/09/20	17/09/20	17/09/20	17/09/20	17/09/20	17/09/20	17/09/20	17/09/20	17/09/20
Drawing Number	HE PIN	Originator	Volume	Revision					
HE551505 -	ARP	- GEN	- DR - LE - 000011	P04					
X_XX_XXXX_X	-DR - LE - 000011								
Location	Type	Role	Number						



This map is reproduced from Ordnance Survey material with the permission of Ordnance Survey on behalf of the controller of Her Majesty's Stationary Office. © Crown Copyright. Unauthorised reproduction infringes Crown copyright and may lead to prosecution or civil proceedings. CLIENT NAME: Highways England LICENCE NUMBER: 100030649 [2019] Contains public sector information licensed under the Open Government Licence v3.0.

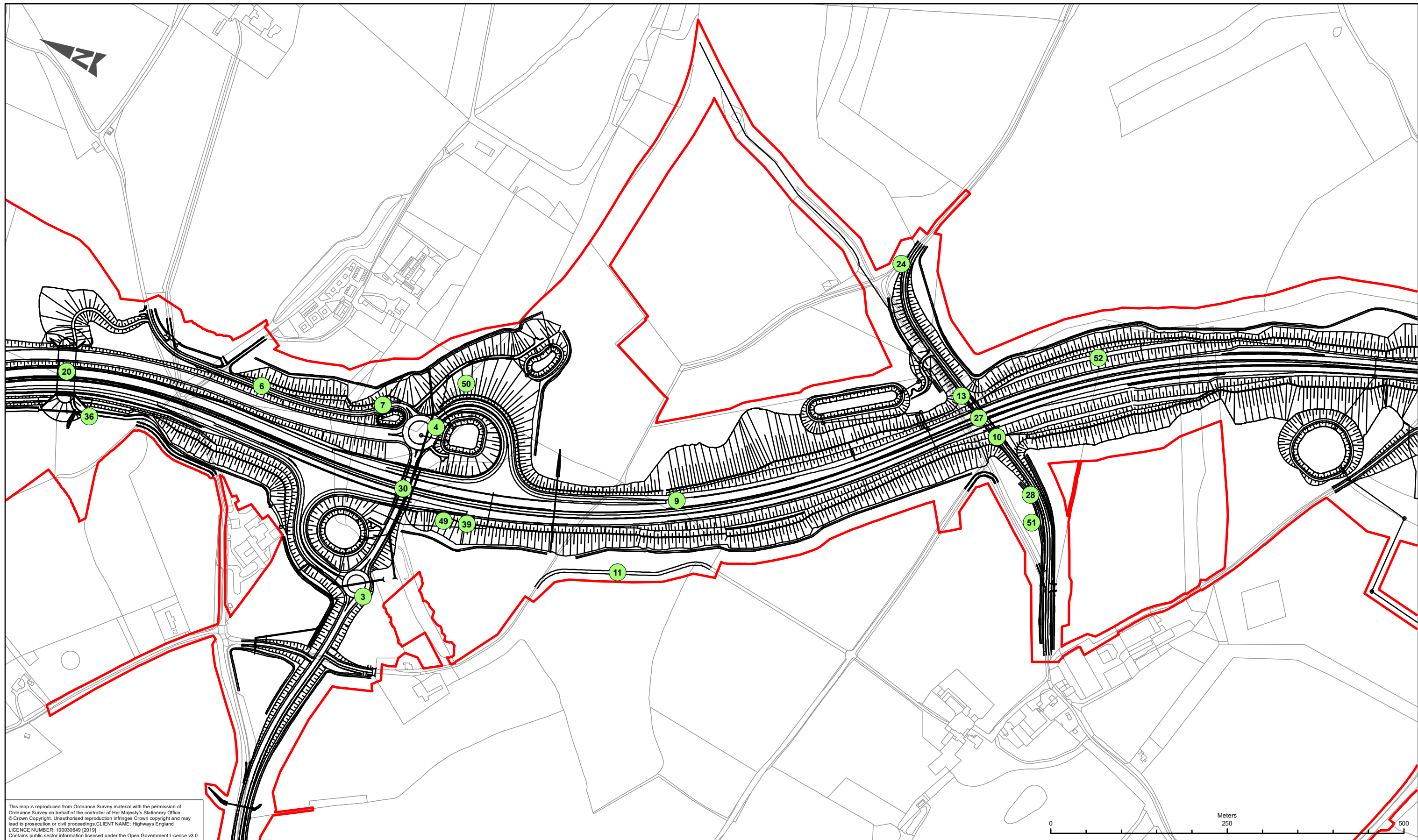
LEGEND	
	AMENDMENTS TO THE PROPOSED SCHEME SINCE 2019 STATUTORY CONSULTATION

SAFETY, HEALTH AND ENVIRONMENTAL INFORMATION	
IN ADDITION TO THE HAZARDS/RISKS NORMALLY ASSOCIATED WITH THE TYPES OF WORK DETAILED ON THIS DRAWING, NOTE THE FOLLOWING SIGNIFICANT RESIDUAL RISKS (REFERENCE SHALL ALSO BE MADE IN THE DESIGN HAZARD LOG)	
CONSTRUCTION	NONE
MAINTENANCE / CLEANING	NONE
USE	NONE
DECOMMISSIONING / DEMOLITION	NONE

Rev.	Date	Description	By	Chk'd	App'd	Auth'd
P04	17/09/20	CLIENT COMMENTS ADDRESSED	EB	AM	JP	SW

Suitability	S4
Drawing Status	SUITABLE FOR STAGE APPROVAL

Project Title						A417 MISSING LINK					
Drawing Title						FIGURE 3.6 AMENDMENTS TO THE PROPOSED SCHEME SINCE 2019 STATUTORY CONSULTATION SHEET 2 OF 6					
Scale	1:5,000	By	EB	Checked	AM	Approved	JP	Authorised	SW		
Original Size	A3	Date	17/09/20	Date	17/09/20	Date	17/09/20	Date	17/09/20		
Drawing Number	HE PIN	Originator	ARP	Volume	GEN					P04	
	X XX XXXX X	-DR	LE	-000012							
	Location	Type	Role	Number							



This map is reproduced from Ordnance Survey material with the permission of Ordnance Survey on behalf of the controller of Her Majesty's Stationary Office. © Crown Copyright. Unauthorised reproduction infringes Crown copyright and may lead to prosecution or civil proceedings. CLIENT NAME: Highways England LICENCE NUMBER: 100030649 [2019] Contains public sector information licensed under the Open Government Licence v3.0.

LEGEND
 AMENDMENTS TO THE PROPOSED SCHEME SINCE 2019 STATUTORY CONSULTATION

SAFETY, HEALTH AND ENVIRONMENTAL INFORMATION

IN ADDITION TO THE HAZARDS/RISKS NORMALLY ASSOCIATED WITH THE TYPES OF WORK DETAILED ON THIS DRAWING, NOTE THE FOLLOWING SIGNIFICANT RESIDUAL RISKS (REFERENCE SHALL ALSO BE MADE IN THE DESIGN HAZARD LOG)

CONSTRUCTION	NONE
MAINTENANCE / CLEANING	NONE
USE	NONE
DECOMMISSIONING / DEMOLITION	NONE

Rev.	Date	Description	By	Chk'd	App'd	Auth'd
P04	17/09/20	CLIENT COMMENTS ADDRESSED	EB	AM	JP	SW

Suitability: S4 Drawing Status: SUITABLE FOR STAGE APPROVAL

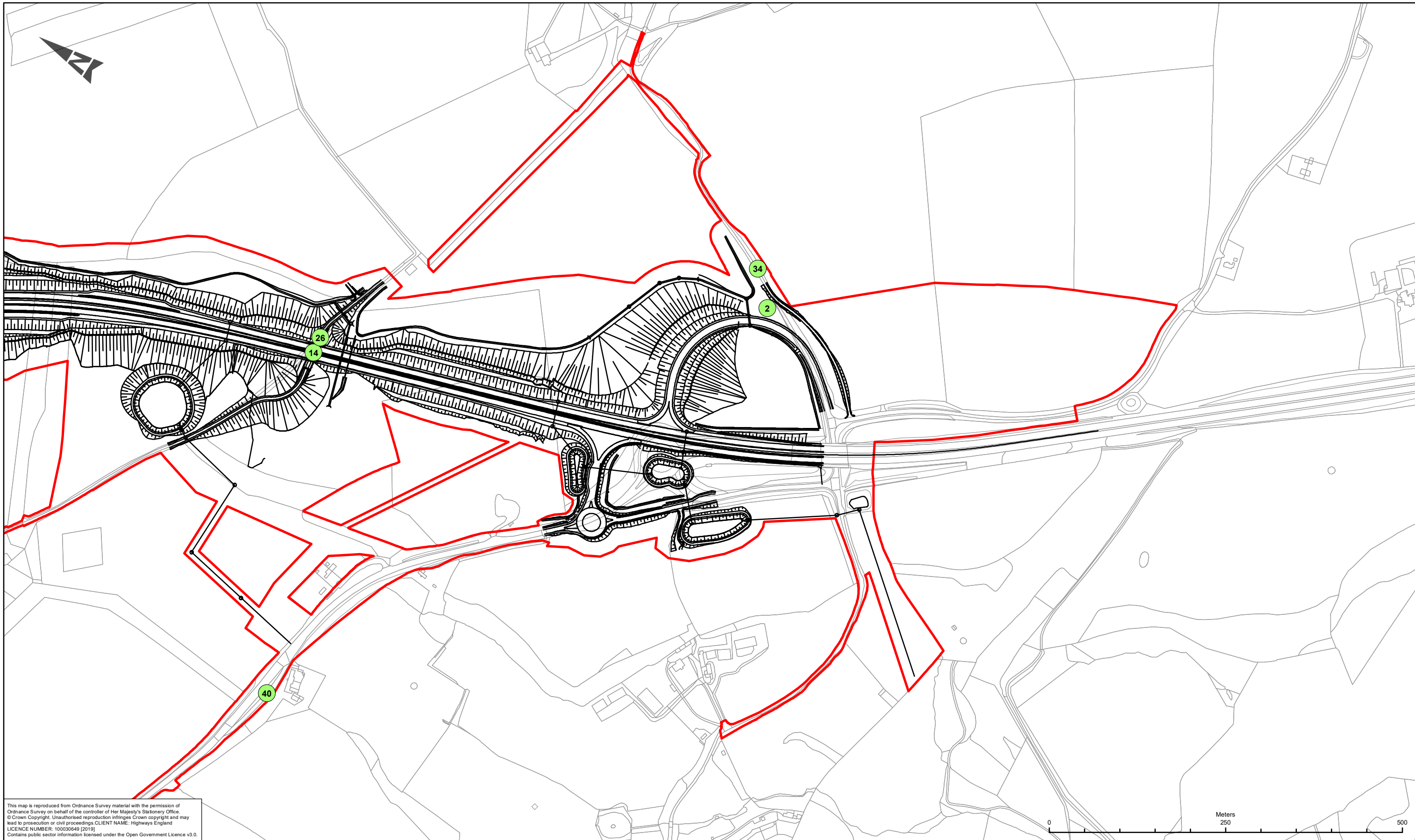
ARUP

highways england

Project Title: A417 MISSING LINK

Drawing Title: FIGURE 3.6 AMENDMENTS TO THE PROPOSED SCHEME SINCE 2019 STATUTORY CONSULTATION SHEET 3 OF 6

Scale	1:5,000	By	EB	Checked	AM	Approved	JP	Authorised	SW
Original Size	A3	Date	17/09/20	Date	17/09/20	Date	17/09/20	Date	17/09/20
Drawing Number	HE PIN	Originator	Volume	Revision					
HE551505 - X_XX_XXXX_X	ARP	-DR	LE - 000013	P04					
Location	Type	Role	Number						



This map is reproduced from Ordnance Survey material with the permission of Ordnance Survey on behalf of the controller of Her Majesty's Stationary Office. © Crown Copyright. Unauthorised reproduction infringes Crown copyright and may lead to prosecution or civil proceedings. CLIENT NAME: Highways England LICENCE NUMBER: 100030649 (2019) Contains public sector information licensed under the Open Government Licence v3.0.

LEGEND
 AMENDMENTS TO THE PROPOSED SCHEME SINCE 2019 STATUTORY CONSULTATION

SAFETY, HEALTH AND ENVIRONMENTAL INFORMATION

IN ADDITION TO THE HAZARDS/RISKS NORMALLY ASSOCIATED WITH THE TYPES OF WORK DETAILED ON THIS DRAWING, NOTE THE FOLLOWING SIGNIFICANT RESIDUAL RISKS (REFERENCE SHALL ALSO BE MADE IN THE DESIGN HAZARD LOG)

CONSTRUCTION	NONE
MAINTENANCE / CLEANING	NONE
USE	NONE
DECOMMISSIONING / DEMOLITION	NONE

Rev.	Date	Description	By	Chk'd	App'd	Auth'd
P04	17/09/20	CLIENT COMMENTS ADDRESSED	EB	AM	JP	SW

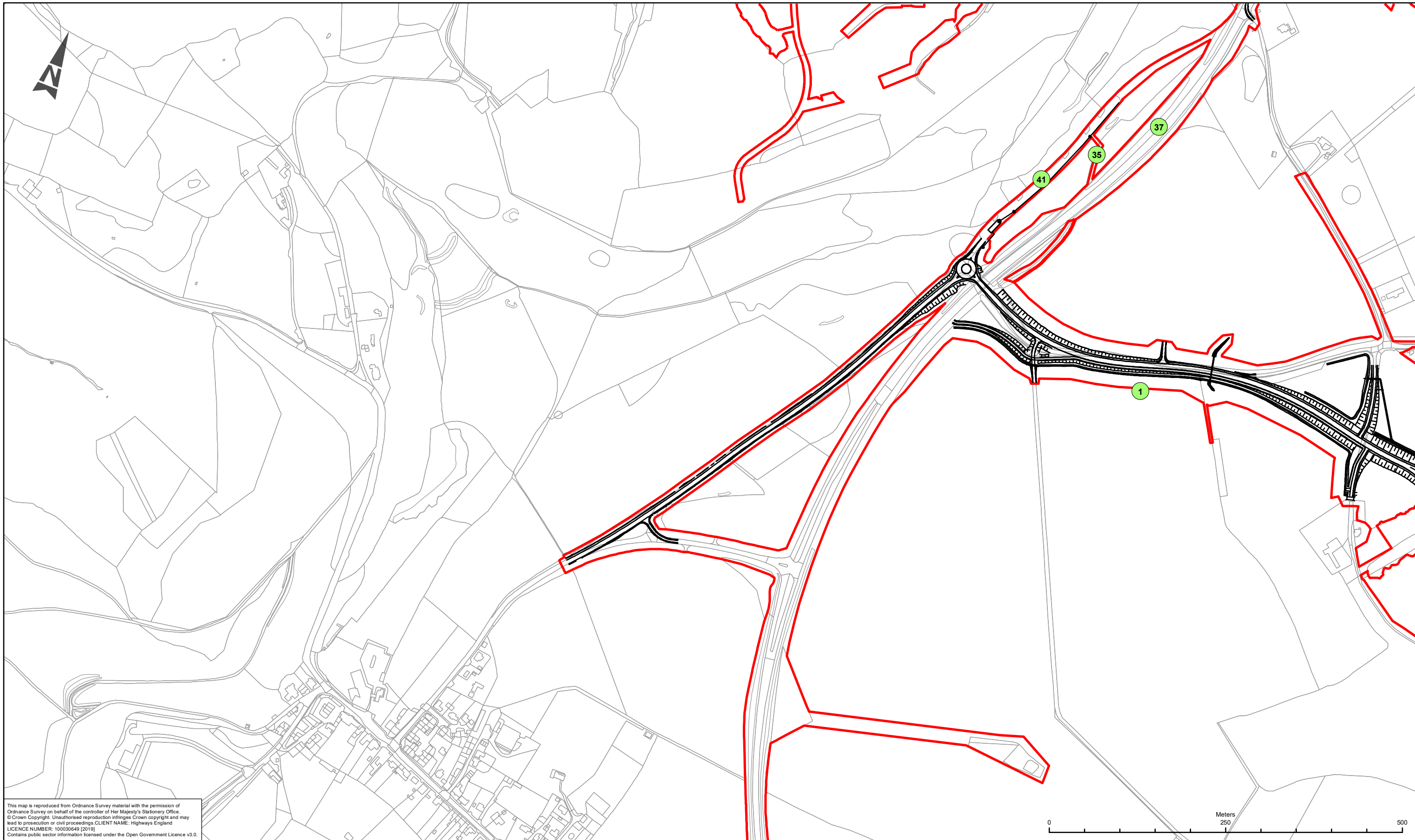
Suitability: S4 Drawing Status: SUITABLE FOR STAGE APPROVAL

ARUP

highways england

Project Title: A417 MISSING LINK

Drawing Title: FIGURE 3.6 AMENDMENTS TO THE PROPOSED SCHEME SINCE 2019 STATUTORY CONSULTATION SHEET 4 OF 6					
Scale: 1:5,000	By: EB	Checked: AM	Approved: JP	Authorised: SW	
Original Size: A3	Date: 17/09/20	Date: 17/09/20	Date: 17/09/20	Date: 17/09/20	
Drawing Number: HE551505 - ARP - GEN	HE PIN: X_XX_XXXX_X	Originator: -DR	Volume: -LE	Revision: -000014	P04
	Location	Type	Role	Number	



This map is reproduced from Ordnance Survey material with the permission of Ordnance Survey on behalf of the controller of Her Majesty's Stationary Office. © Crown Copyright. Unauthorised reproduction infringes Crown copyright and may lead to prosecution or civil proceedings. CLIENT NAME: Highways England LICENCE NUMBER: 100030649 [2019] Contains public sector information licensed under the Open Government Licence v3.0.

LEGEND
 AMENDMENTS TO THE PROPOSED SCHEME SINCE 2019 STATUTORY CONSULTATION

SAFETY, HEALTH AND ENVIRONMENTAL INFORMATION

IN ADDITION TO THE HAZARDS/RISKS NORMALLY ASSOCIATED WITH THE TYPES OF WORK DETAILED ON THIS DRAWING, NOTE THE FOLLOWING SIGNIFICANT RESIDUAL RISKS (REFERENCE SHALL ALSO BE MADE IN THE DESIGN HAZARD LOG)

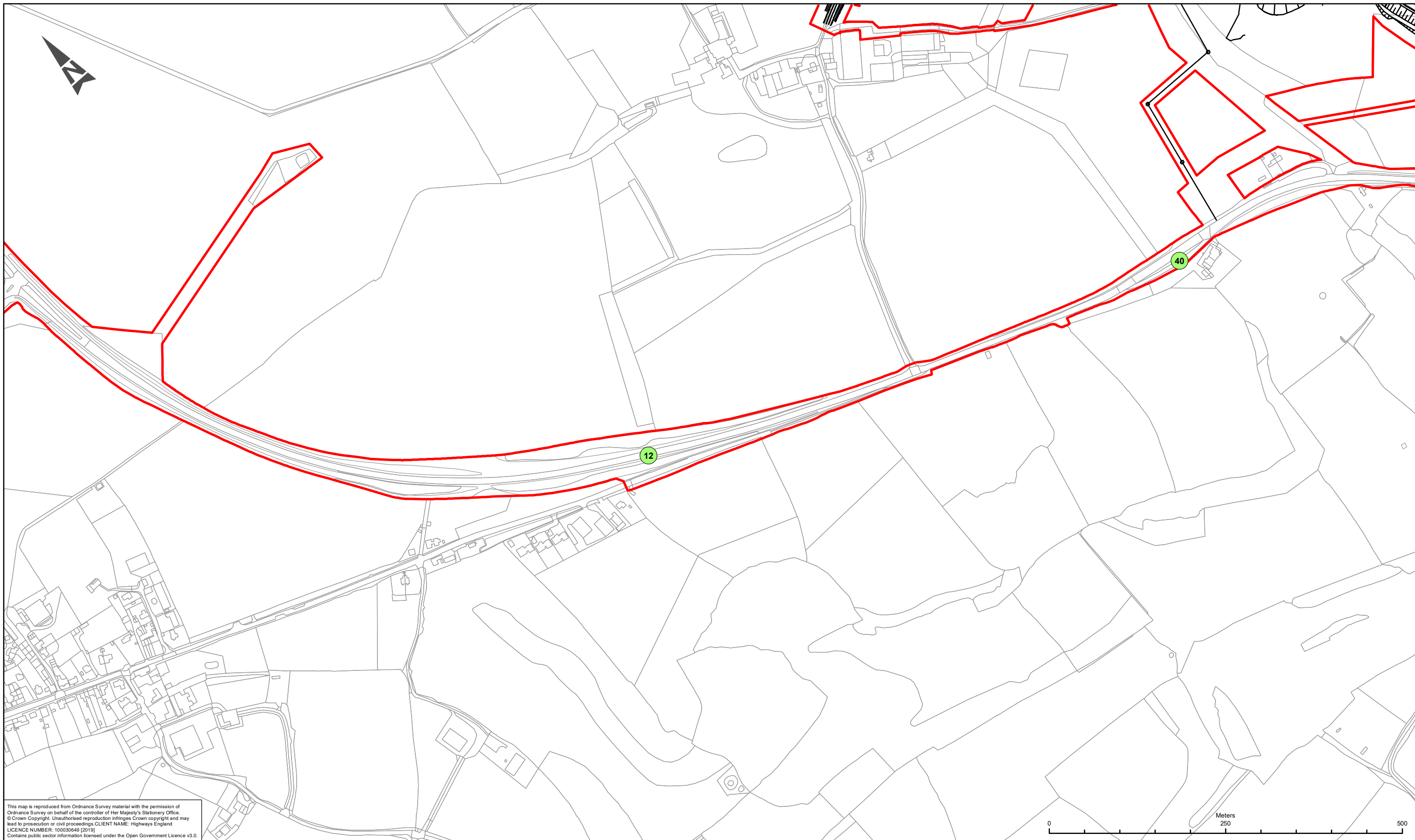
CONSTRUCTION	NONE
MAINTENANCE / CLEANING	NONE
USE	NONE
DECOMMISSIONING / DEMOLITION	NONE

Rev.	Date	Description	By	Chk'd	App'd	Auth'd
P04	17/09/20	CLIENT COMMENTS ADDRESSED	EB	AM	JP	SW

Suitability: S4 Drawing Status: SUITABLE FOR STAGE APPROVAL

Project Title: A417 MISSING LINK

Drawing Title: FIGURE 3.6 AMENDMENTS TO THE PROPOSED SCHEME SINCE 2019 STATUTORY CONSULTATION SHEET 5 OF 6					
Scale: 1:5,000	By: EB	Checked: AM	Approved: JP	Authored: SW	
Original Size: A3	Date: 17/09/20	Date: 17/09/20	Date: 17/09/20	Date: 17/09/20	
Drawing Number: HE551505 - X_XX_XXXX_X	HE PIN	Originator: - ARP	Volume: - GEN	Revision: P04	
Location	Type	Role	Number		



This map is reproduced from Ordnance Survey material with the permission of Ordnance Survey on behalf of the controller of Her Majesty's Stationary Office. © Crown Copyright. Unauthorised reproduction infringes Crown copyright and may lead to prosecution or civil proceedings. CLIENT NAME: Highways England LICENCE NUMBER: 100030649 (2019) Contains public sector information licensed under the Open Government Licence v3.0.

LEGEND
 AMENDMENTS TO THE PROPOSED SCHEME SINCE 2019 STATUTORY CONSULTATION

SAFETY, HEALTH AND ENVIRONMENTAL INFORMATION

IN ADDITION TO THE HAZARDS/RISKS NORMALLY ASSOCIATED WITH THE TYPES OF WORK DETAILED ON THIS DRAWING, NOTE THE FOLLOWING SIGNIFICANT RESIDUAL RISKS (REFERENCE SHALL ALSO BE MADE IN THE DESIGN HAZARD LOG)

CONSTRUCTION	NONE
MAINTENANCE / CLEANING	NONE
USE	NONE
DECOMMISSIONING / DEMOLITION	NONE

Rev.	Date	Description	By	Chk'd	App'd	Auth'd
P04	17/09/20	CLIENT COMMENTS ADDRESSED	EB	AM	JP	SW

Suitability: S4
 Drawing Status: SUITABLE FOR STAGE APPROVAL

ARUP

highways england

Project Title: A417 MISSING LINK					
Drawing Title: FIGURE 3.6 AMENDMENTS TO THE PROPOSED SCHEME SINCE 2019 STATUTORY CONSULTATION SHEET 6 OF 6					
Scale: 1:5,000	By: EB	Checked: AM	Approved: JP	Authorised: SW	
Original Size: A3	Date: 17/09/20	Date: 17/09/20	Date: 17/09/20	Date: 17/09/20	Date: 17/09/20
Drawing Number: HE551505 - GEN	HE PIN: X_XX_XXXX_X	Originator: ARP	Volume: - DR - LE - 000016	Revision: P04	
Location	Type	Role	Number		