









This map is reproduced from Ordnance Survey material with the permission of Ordnance Survey on behalf of the controller of Her Majesty's Stationery Office. © Crown Copyright. Unauthorised reproduction infringes Crown copyright and may lead to prosecution or civil proceedings. CLIENT NAME: Highways England
LICENCE NUMBER: 100030649 [2021]
Contains public sector information licensed under the Open Government Licence v3.0.

LEGEND

- | | | | |
|--|-------------------------------------|---|-------------------------|
|  | SCHEME BOUNDARY |  | NATIONAL NATURE RESERVE |
|  | SCHEME BOUNDARY BUFFER - 2KM | | |
|  | SPECIAL PROTECTION AREA | | |
|  | SPECIAL AREA OF CONSERVATION | | |
|  | RAMSAR SITE | | |
|  | SITE OF SPECIAL SCIENTIFIC INTEREST | | |
|  | LOCAL NATURE RESERVE | | |

SAFETY, HEALTH AND ENVIRONMENTAL INFORMATION

IN ADDITION TO THE HAZARDS/RISKS NORMALLY ASSOCIATED WITH THE TYPES OF WORK DETAILED ON THIS DRAWING, NOTE THE FOLLOWING SIGNIFICANT RESIDUAL RISKS (REFERENCE SHALL ALSO BE MADE IN THE DESIGN HAZARD LOG)

CONSTRUCTION

NONE

MAINTENANCE / CLEANING

NON!

USE

NONI

DECOMMISSIONING / DEMOLITION

NONE

C01	15/09/21	CLIENT APPROVED					SH	JS	RE	SV
Rev.	Date	Description					By	Chk'd	App'd	Au'th'd

Suitability

A3

Drawing Status
AUTHORISED AND ACCEPTED

**TAYLOR
WOODROW**
together @ VINCI 

ARUP



Project Title	A358 TAUNTON TO SOUTHFIELDS
---------------	-----------------------------

FIGURE 8.1B
STATUTORY DESIGNATED SITES (2KM)

Scale	By	Checked	Approved	Authorised
NTS	SH	JS	RE	SV
Original Size	Date	Date	Date	Date
A3	15/09/21	15/09/21	15/09/21	15/09/21
Drawing Number	Originator	Volume	Revision	
HE PIN				
HE551508	ARP	EBD	C01	
ZZ	- DR -	LE - 000005		
Location	Top	Side	Number	